


Distance from Portage & Main
 Euclidean distance from Portage and Main to each Polling District

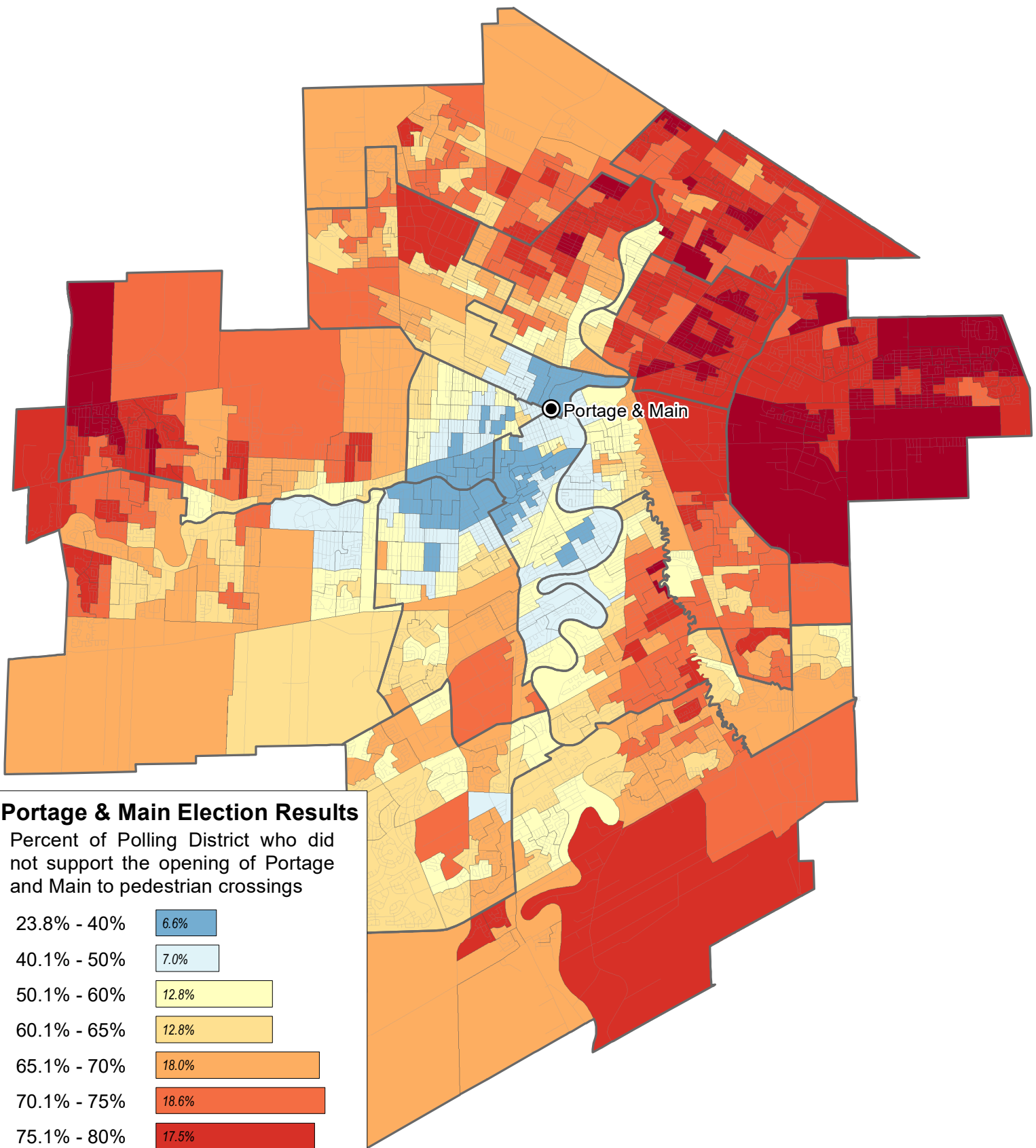
Less than 3km	15.7%
3.01 to 5.25Km	20.2%
5.26 to 7.25km	21.0%
7.26 to 9.25km	19.6%
9.26 to 12.5km	18.3%
Greater than 12.5km	5.2%

● Portage & Main Intersection

□ Electoral Wards

□ Polling Sub-Divisions





Portage & Main Election Results

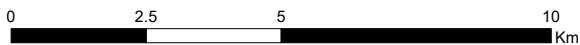
Percent of Polling District who did not support the opening of Portage and Main to pedestrian crossings

23.8% - 40%	6.6%
40.1% - 50%	7.0%
50.1% - 60%	12.8%
60.1% - 65%	12.8%
65.1% - 70%	18.0%
70.1% - 75%	18.6%
75.1% - 80%	17.5%
80.1% - 85.3%	6.8%

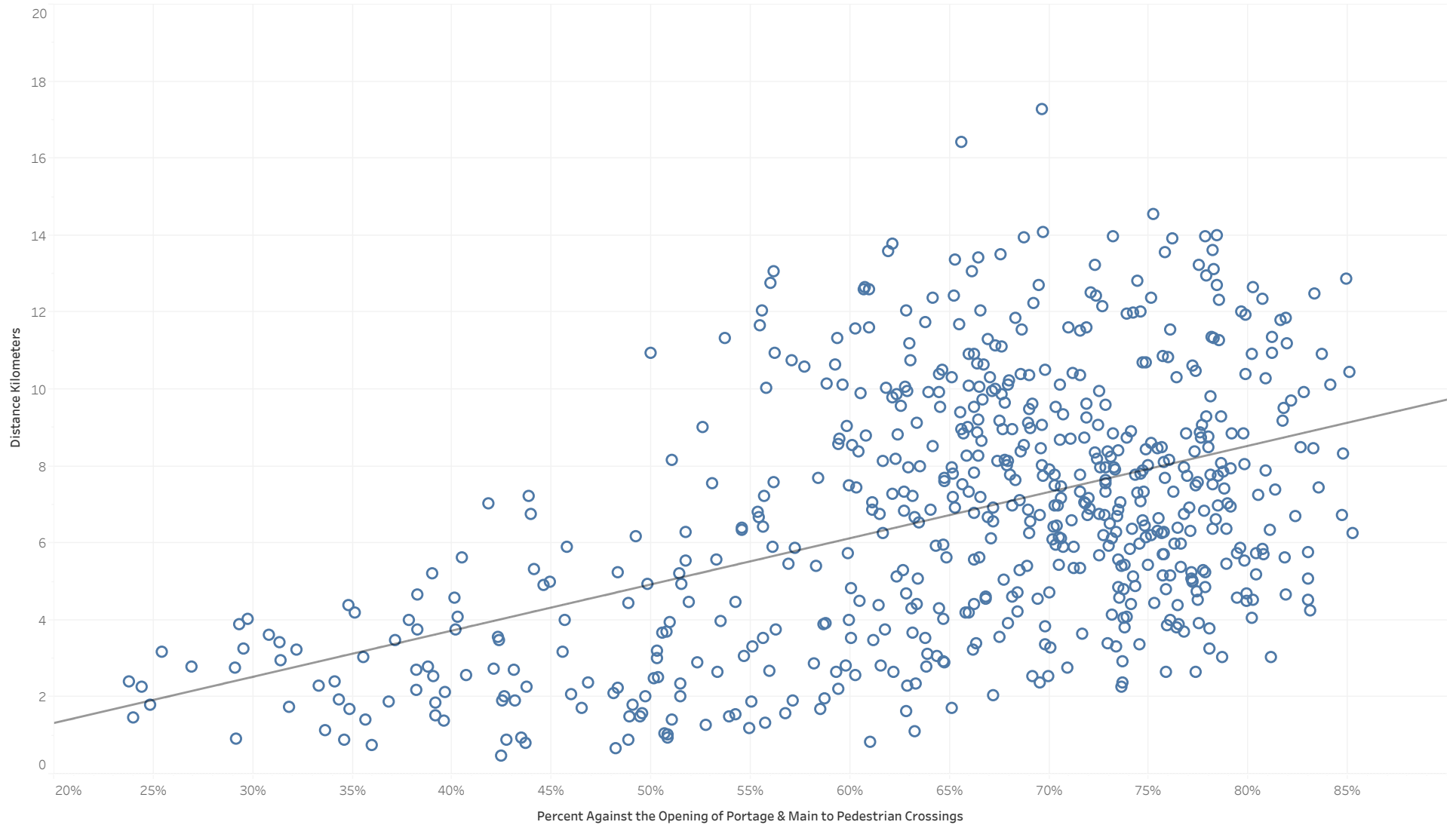
● Portage & Main Intersection

□ Electoral Wards

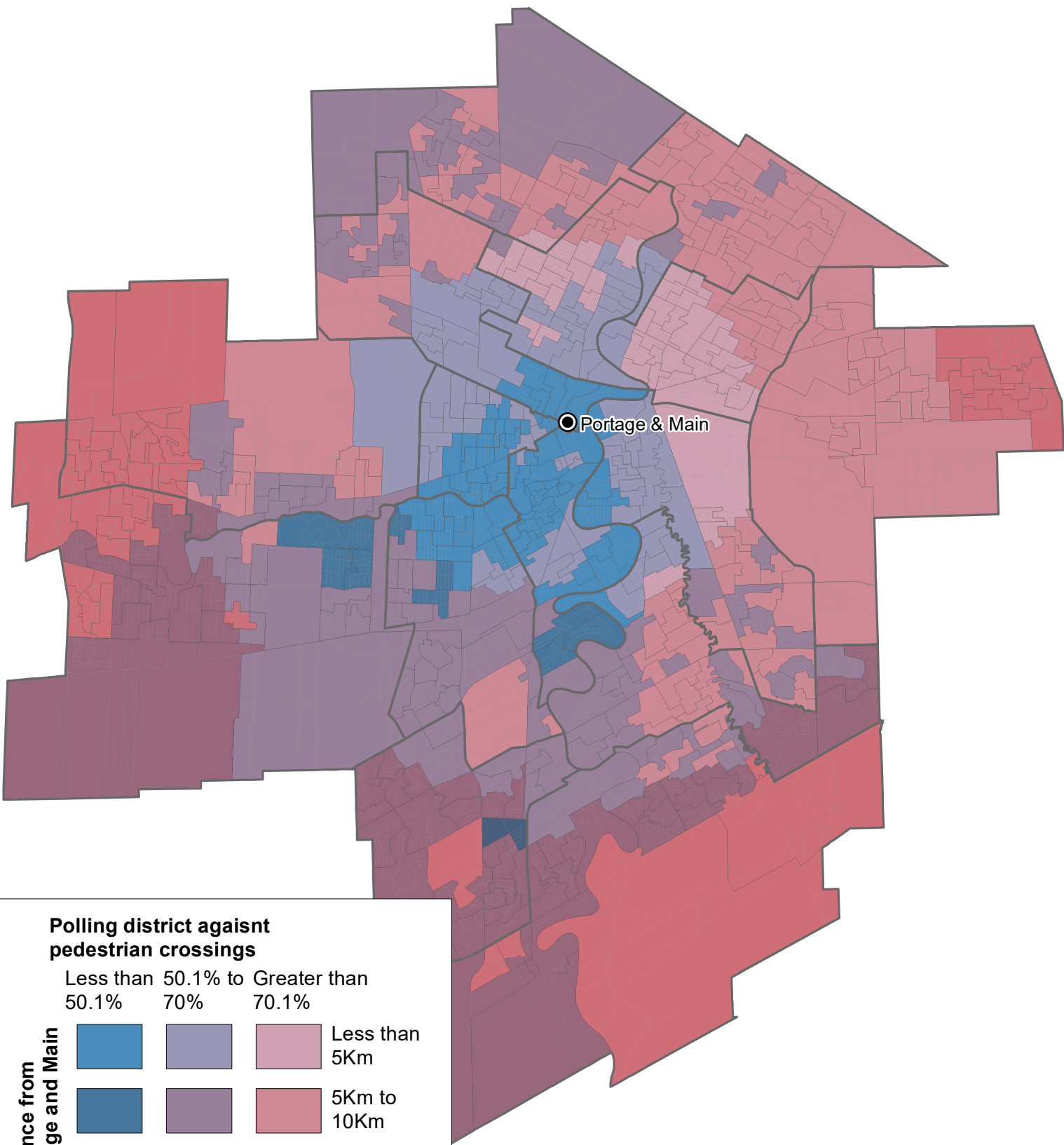
□ Polling Sub-Divisions



DistVsVote



Vote No P vs. Distance Kilometers. The data is filtered on WardName as an attribute, which keeps no members. The view is filtered on Vote No P, which keeps all values.



Polling district against pedestrian crossings

Less than 50.1% 50.1% to 70% Greater than 70.1%

Distance from Portage and Main				Less than 5Km
				5Km to 10Km
				Greater than 10 Km

Portage & Main Intersection

Electoral Wards

Polling Sub-Divisions

